



One Day Hiking Courses in Hakone

1. **Hakone Kyukaido (Old Tokaido Highway) Course** 箱根旧街道 (: Approx. 6.6 km; 2 hrs. 25 min.) ※ see MAP # 1

Shinjuku Sta.(Odakyu Line) → Hakone Yumoto Sta. → 40 min. → **Sekisho-ato Iriguchi Bus Stop**

新宿駅 (about 2 hrs) ① 箱根湯本駅 箱根町行き (bound for Hakonemachi) ② 関所跡入口バス停

3 min. → **Hakone Sekisho-ato** (Old Check Point) 5 min. → **Hakone Detached Palace Garden**

③ 箱根関所跡 (Lookout) ④ 恩賜箱根公園

15 min. → **Moto-Hakone Bus Stop** 15 min. → **Hakone Magouta no Hi** (Monument of Hakone Magouta Song)

⑤ 元箱根バス停 ⑥ 箱根馬子唄の碑

30 min. → **Amazake Chaya** (Tea House) · **Hakone Kyudo Shiryokan** (Museum of Old Tokaido Highway)

⑦ 甘酒茶屋 ⑧ 箱根旧道資料館

10 min. → **Miharashi Chaya** (Tea House) 25 min. → **Hatajuku** · **Wooden Handicraft Center**

⑨ 見晴茶屋 ⑩ 畑宿 · 箱根寄木会館

Hakone Kyukaido Ichirizuka (Old Tokaido Highway or stone paved road) 40 min. →

旧街道一里塚

Sukumogawa Bus Stop 15 min. → Hakone Yumoto Sta. → Shinjuku Sta.

⑪ 須雲川バス停 箱根湯本駅 新宿駅

**** Note:** 25 min. by bus from Hatajuku Bus Stop to Hakone Yumoto Sta.

MAP # 1



NOT TO SCALE

2. Otome Toge Pass · Kintoki-yama (Mt. Kintoki) Course 乙女峠・金時山

※ see MAP #2

(👟 : Approx. 4.7 km; 2 hrs. 30 min.)

① Shinjuku Sta. (Odakyu Line) →  Hakone Yumoto Sta. →  30 min. → **Sengoku Bus Stop**




新宿駅 (about 2 hrs.) 箱根湯本駅 湖尻行き(Bound for Kojiri) ① 仙石バス停

At Sengoku change to a bus bound for Shinjuku →  10 min. → **Otome-guchi Bus Stop** OR





(Bus Stop is near the convenience store.) 新宿行き ② 乙女口バス停

② Shinjuku Bus Terminal (Odakyu Hakone Highway Bus) →  110 min. → **Otome-guchi Bus Stop**



新宿バスターミナル (Bound for Hakone) ② 乙女口バス停

→  40 min. → **Otome Chaya** (Tea House) →  20 min. → **Nagao-san (Mt. Nagao)** →  35 min.

③ 乙女茶屋 ④ 長尾山

 → **Mt. Kintoki** →  15 min. → **Fork** →  45 min. → **Kintoki Shrine** →  5 min. →

(Lookout) ⑤ 金時山 ⑥ 分岐点 ⑦ 公時神社

Kintoki Jinja Iriguchi Bus Stop →  40 min. → **Hakone Yumoto Sta.** →  → **Shinjuku Sta.**

⑧ 金時神社入口バス停 箱根湯本駅 新宿駅

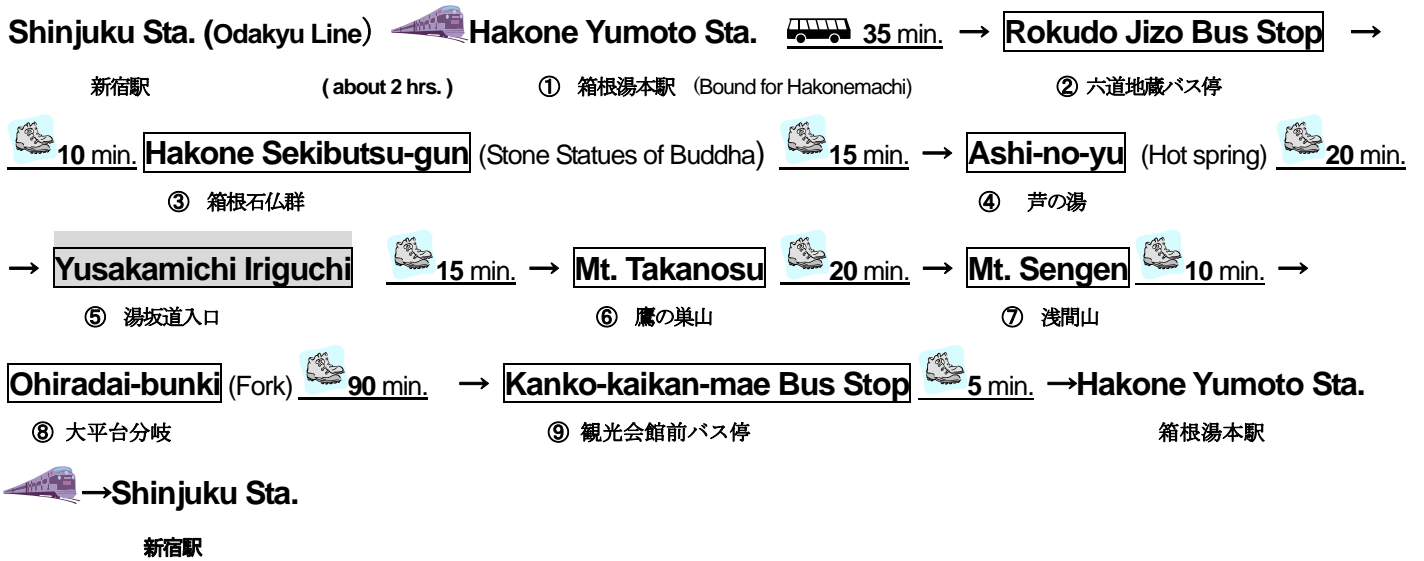
MAP #2



NOT TO SCALE

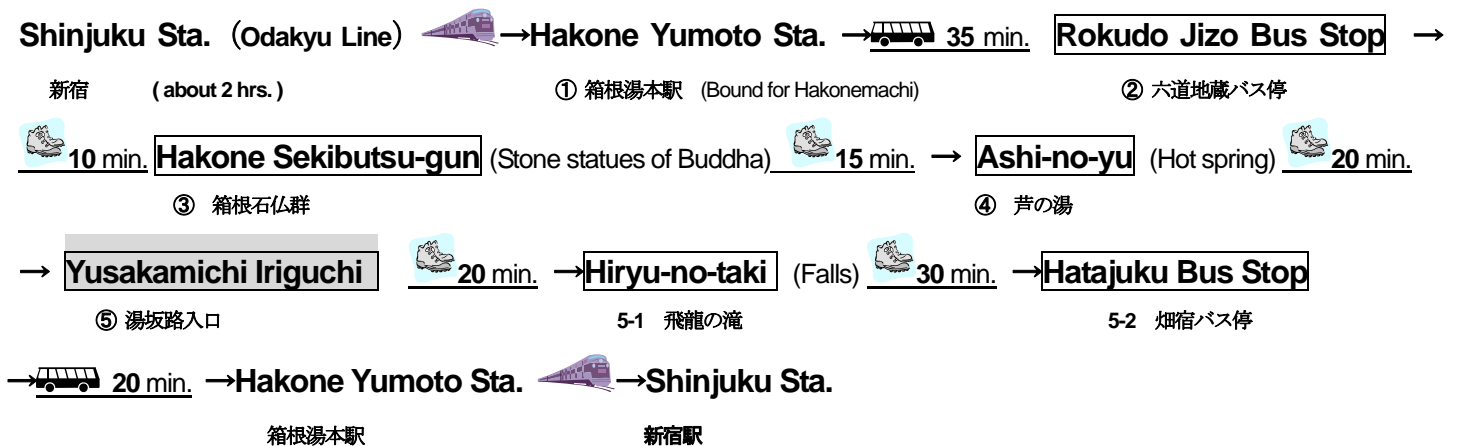
3. Yusakamichi Course 湯坂道 (: Approx. 8.6 km; 3 hrs.)

※ see MAP #3

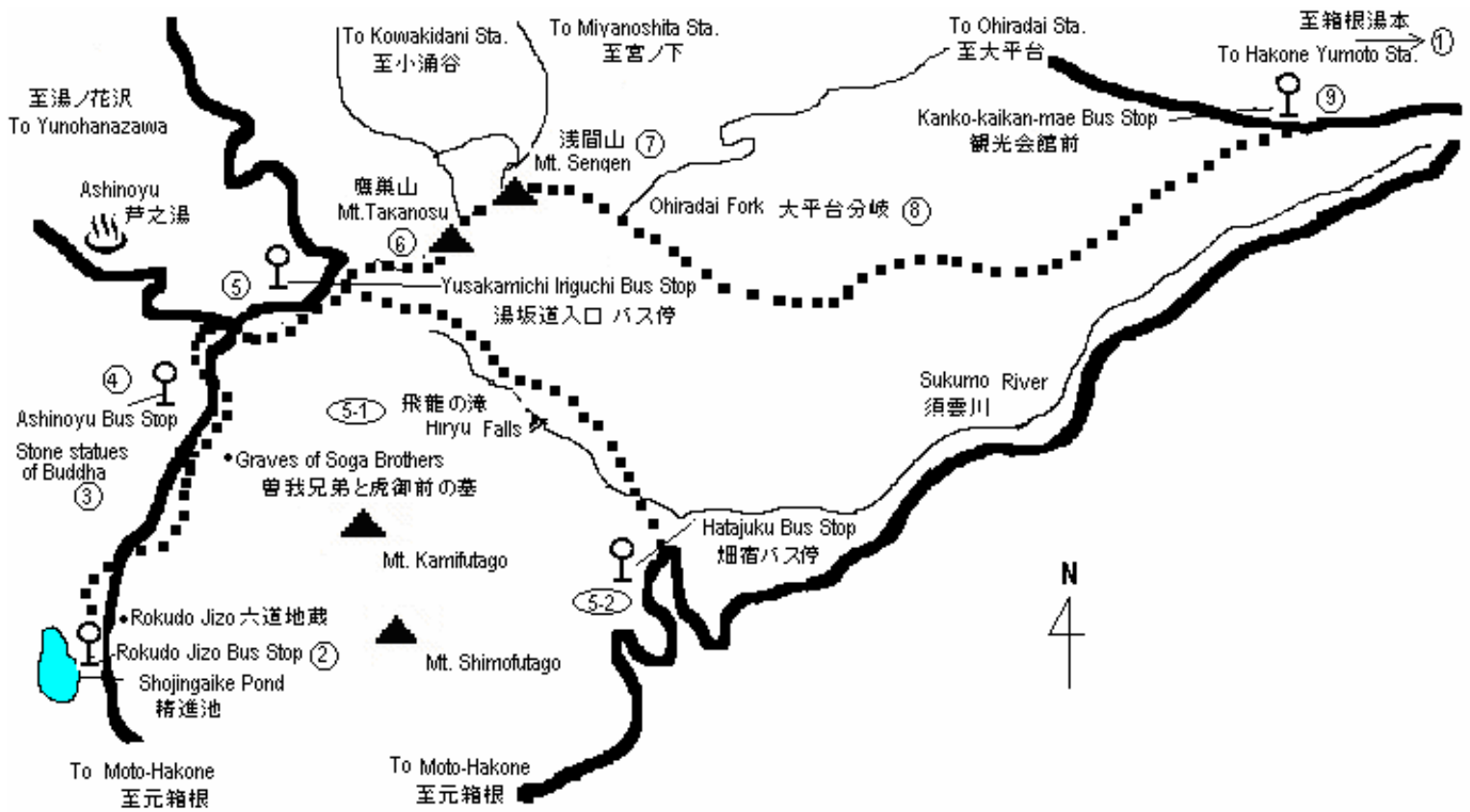


4. Hiryu-no-taki Course 飛龍の滝 (: Approx. 4.9 km; 1 hr. 30 min.)

※ see MAP #3



MAP #3



All information is based on data as of July 2006 and is subject to change without notice.

© 2006 Japan National Tourist Organization. All rights reserved. Reproduction in whole or in part without written permission is prohibited.